

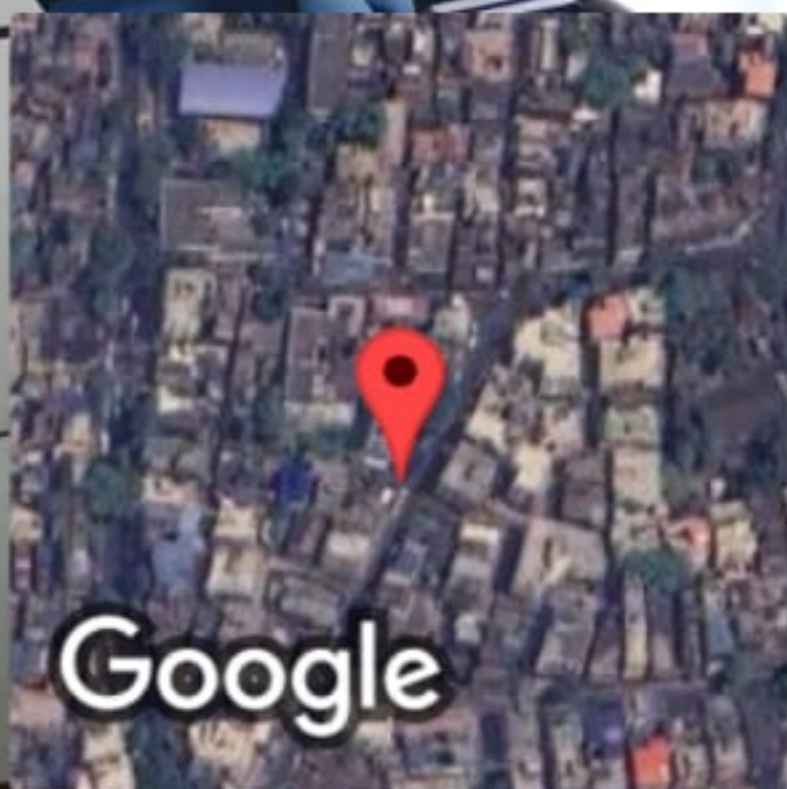
Kolkata, West Bengal, India

25, Kalighat Rd, Jatin Das Park, Patuapara, Bhowanipore, Kolkata, West Bengal 700025,
India

Lat 22.528699°

Long 88.344246°

06/03/23 02:46 PM GMT +05:30





 **GPS Map Camera**



Kolkata, West Bengal, India
25, Kalighat Rd, Jatin Das Park, Patuapara, Bhowanipore, Kolkata, West Bengal 700025,
India
Lat 22.528699°
Long 88.344246°
06/03/23 02:46 PM GMT +05:30



GPS Map Camera

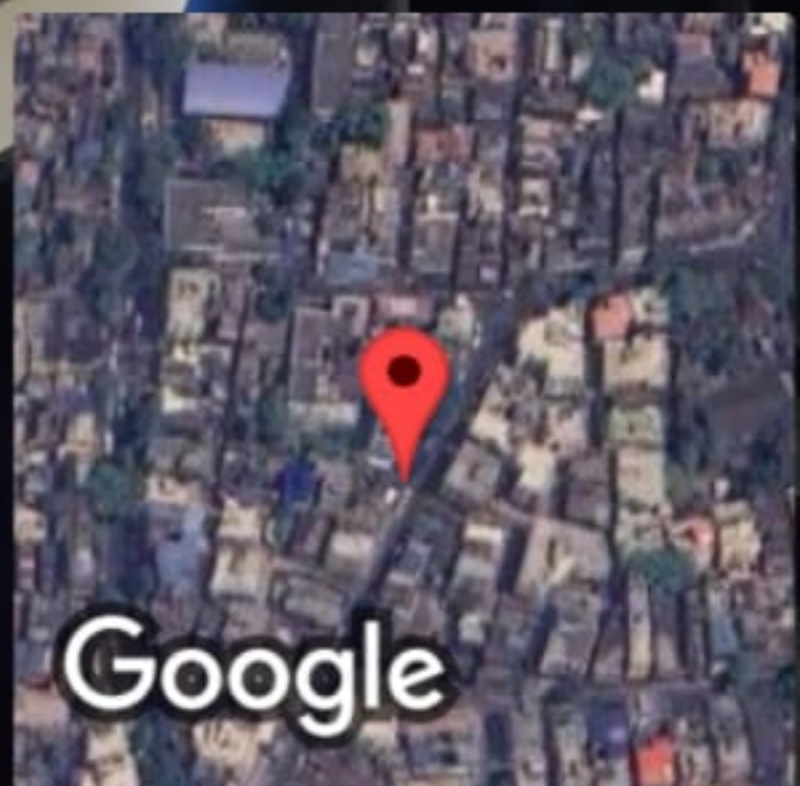
Kolkata, West Bengal, India

25, Kalighat Rd, Jatin Das Park, Patuapara, Bhowanipore, Kolkata, West Bengal 700025, India

Lat 22.528699°

Long 88.344246°

06/03/23 02:47 PM GMT +05:30





GPS Map Camera

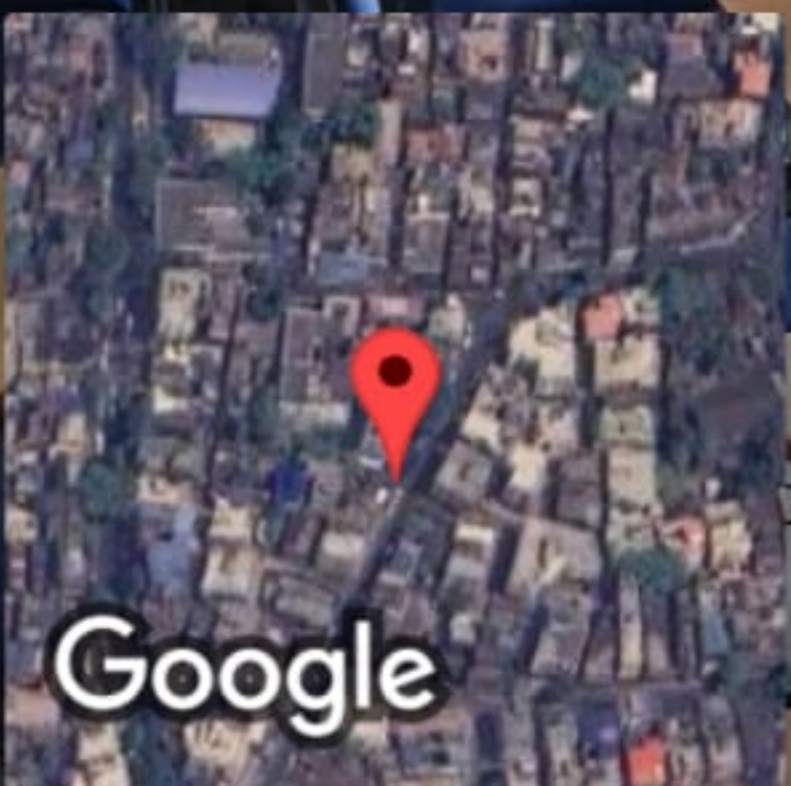
Kolkata, West Bengal, India

25, Kalighat Rd, Jatin Das Park, Patuapara, Bhowanipore, Kolkata, West Bengal 700025, India

Lat 22.528699°

Long 88.344246°

06/03/23 02:46 PM GMT +05:30





 **GPS Map Camera**

Kolkata, West Bengal, India

25, Kalighat Rd, Jatin Das Park, Patuapara, Bhowanipore, Kolkata, West Bengal 700025,
India

Lat 22.528699°

Long 88.344246°

06/03/23 02:43 PM GMT +05:30



DEPARTMENT OF
COMPUTER SCIENCE SOFTWARE LAB

27.09.2023 01:36 PM

22.52882, 88.34433 ($\pm 700\text{m}$)

Altitude: -27m

16/2, Kalighat Rd, Jatin Das Park, Patuapara, Bhowanipore,
Kolkata





 **GPS Map Camera**

Kolkata, West Bengal, India

25, Kalighat Rd, Jatin Das Park, Patuapara, Bhowanipore, Kolkata, West Bengal 700025, India

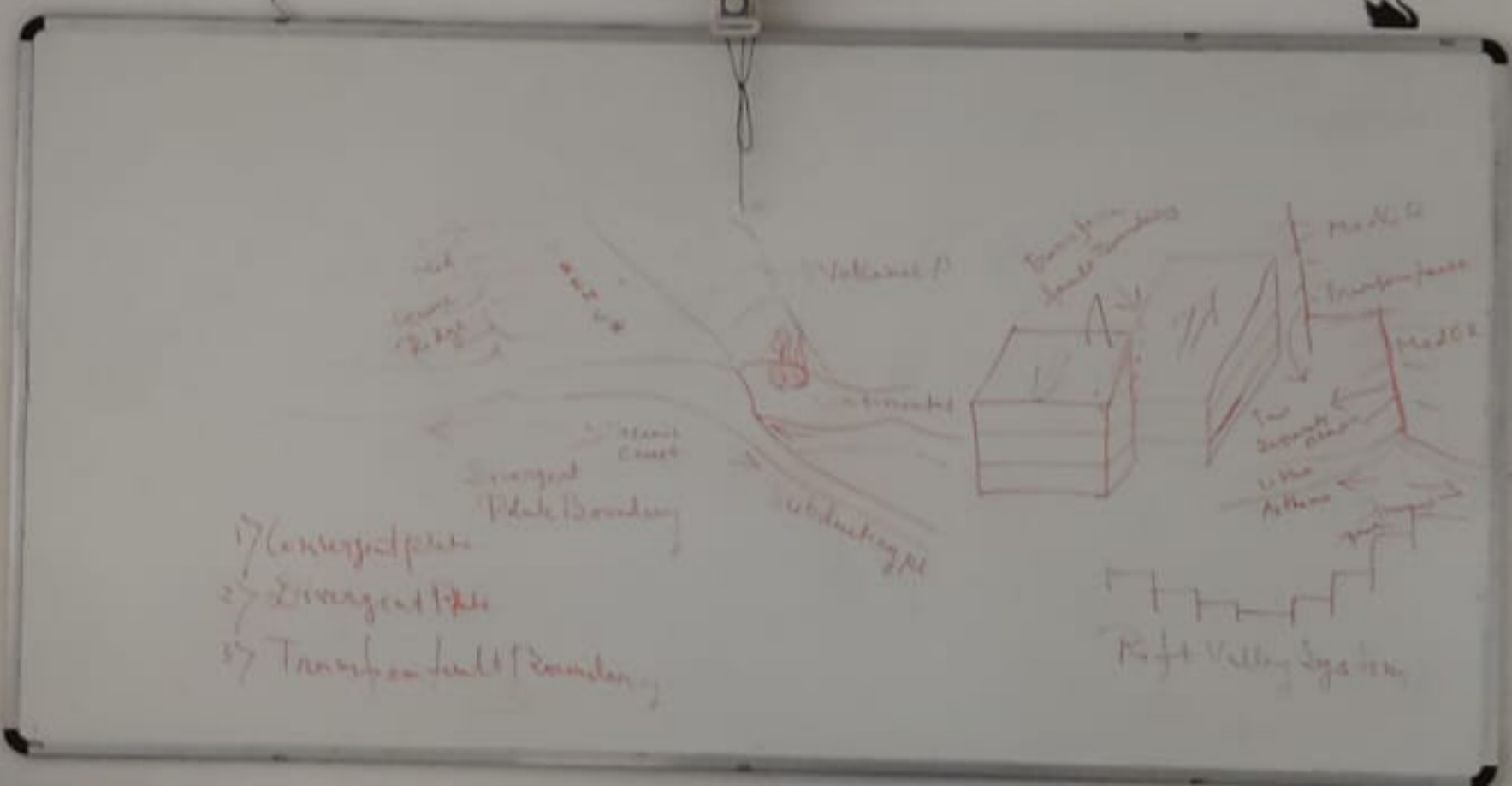
Lat 22.528699°

Long 88.344246°

06/03/23 02:42 PM GMT +05:30



Google



 **GPS Map Camera**

Kolkata, West Bengal, India
25, Kalighat Rd, Jatin Das Park, Patuapara, Bhowanipore, Kolkata, West Bengal 700025, India
Lat 22.528699°
Long 88.344246°
06/03/23 02:45 PM GMT +05:30





 **GPS Map Camera**

Kolkata, West Bengal, India

25, Kalighat Rd, Jatin Das Park, Patuapara, Bhowanipore, Kolkata, West Bengal 700025, India

Lat 22.528699°

Long 88.344246°

06/03/23 02:49 PM GMT +05:30

